






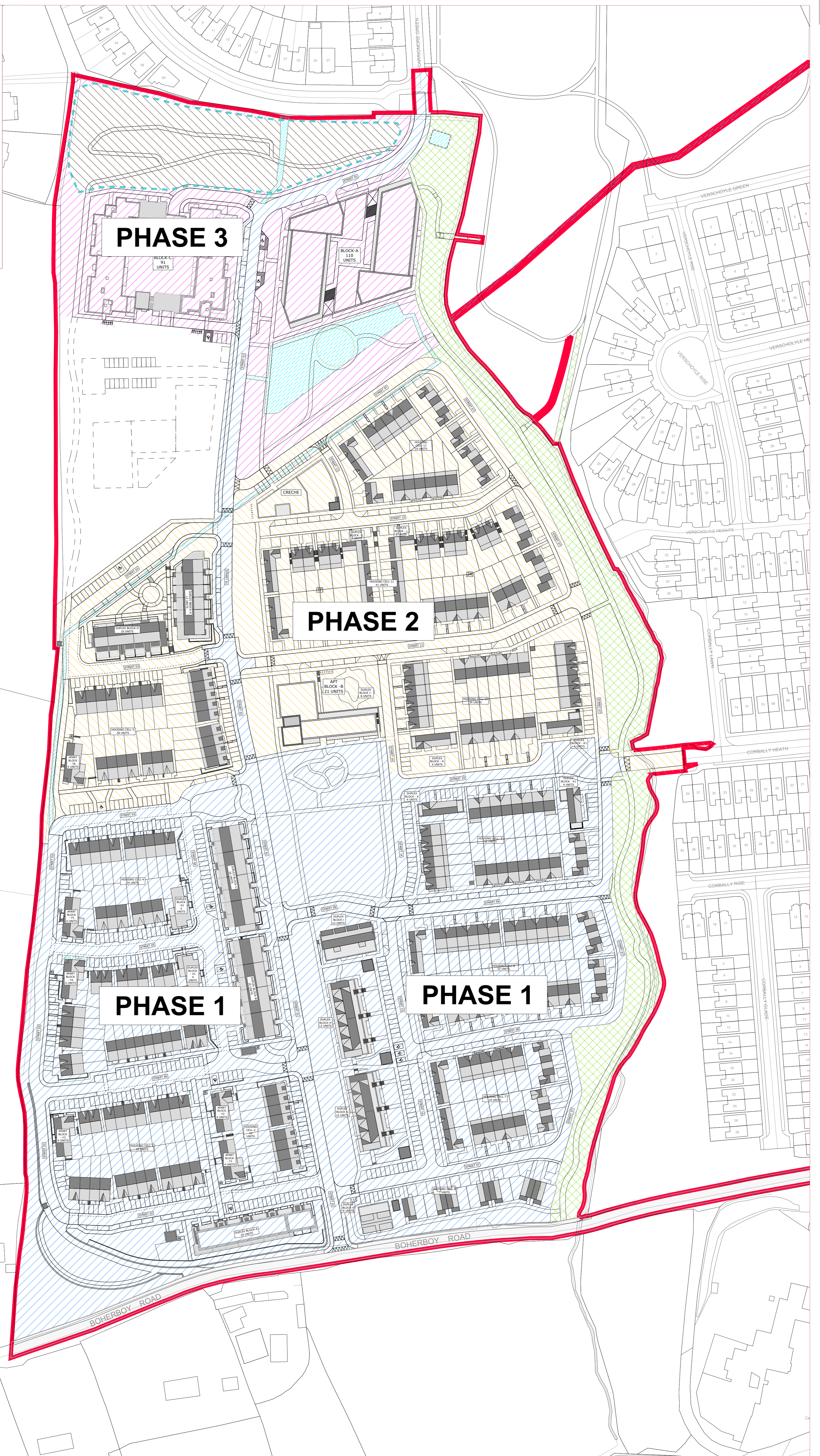


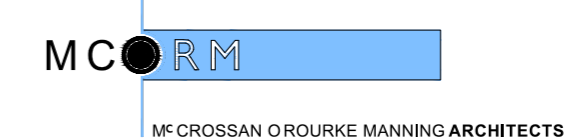
PHASING LAYOUT

-  PHASE 1
-  PHASE 1 - RIVERSIDE PARK
-  PHASE 1 - ASSOCIATED DRAINAGE WORKS
-  PHASE 1 - ASSOCIATED FLOOD RELIEF WORKS
-  PHASE 1 - BOHERBOY ROAD UPGRADE
-  PHASE 2
-  PHASE 3



NOTES:
DO NOT SCALE FROM DRAWINGS. WORK TO FIGURED DIMENSIONS ONLY. ARCHITECT TO BE NOTIFIED OF ALL DISCREPANCIES.

REVISIONS		
DATE	DESCRIPTION	No.



PROJECT TITLE:
Proposed Residential Development @ Boherboy, Saggart

DRAWING TITLE:
Site Layout Plan Phasing

1 Grafton Street, Dublin 5, D06 A49Y, Ireland.
Tel: 01 4787870 Fax: 01 4787871 E-Mail: arch@mcm.com

DATE:	Sept '21	DRAWN BY:	SM
SCALE:	1/1000 @ A1	REVISION:	
DWG NO:	20002	DRAWING NO:	PL07